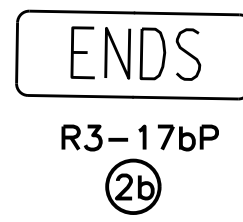



R3-17
①



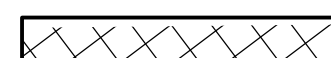
R3-17oP
②



R3-17bP
②b



W11-1
③



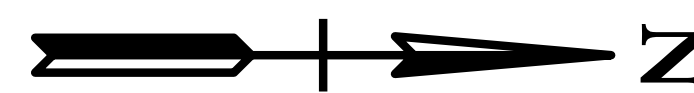
BIKE LANE THROUGH INTERSECTION (SOLID GREEN PAINT) (MUTCD 1A-14)



TUBULAR MARKER

NOTES:

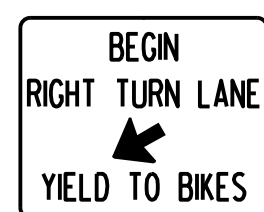
1. INSTALL SIGNS & MARKINGS AS SHOWN PER CITY STANDARD SPECIFICATIONS.
2. INSTALL SIGNS ON EXISTING UTILITY POLE
3. REMOVE AND REPLACE ALL EXISTING STORM INLET GRATES WITH CITY OF MEMPHIS ALTERNATE RIM AND GRATE FOR 6-72 INLET (CITY OF MEMPHIS STANDARD DRAWING #52)



W16-1P
④



R7-9
⑥



R4-4
⑥

SIGNS

A-2
N.T.S.

LEGEND AND TYPICAL NOTES

REVISION		
ITEM NO.	DESCRIPTION OF CHANGE	APPROVAL DATE

ENGINEER SEAL

SHEET 1 OF 3

DIVISION OF ENGINEERING

KIRBY PARKWAY

FROM: MASSEY LANE TO HUMPHREYS BLVD

SURVEY: _____ DATE: _____ BOOK: _____
 DRAWN BY: DAMBO/LITTLE DATE: 7/21/15 SCALE: 1"=30'
 DESIGN BY: M.T. DATE: 7/21/15 PROJECT: 5726-262
 REVIEWED

CITY TRAFFIC ENGINEER _____ DATE _____ CITY ENGINEER _____ DATE _____